



Illinois Public Hunting Areas Report: 2023-2024 Wildlife Harvest



Division of Wildlife Resources, Illinois Department of Natural Resources

The *Illinois Public Hunting Areas Report* is developed each year to provide information on public hunting/trapping effort and wildlife harvest. This report provides both hunting and trapping information on Illinois Department of Natural Resources (IDNR) owned, leased or managed public hunting sites.

Tables 1-3 provides hunter effort and harvest data for the 2023-2024 hunting seasons. The charts provide data from 1990 to present. Readers should be aware that data collection varies by site and year.

Federal Aid in Wildlife Restoration

The Federal Aid in Wildlife Restoration Program (resulting from the Pittman-Robertson Act of 1937 – a cost share program administered by the U.S. Fish & Wildlife Service) has either funded or is currently funding wildlife habitat developments or has acquired land on 125 of the 214 public hunting and trapping areas. Pittman-Robertson (P-R) funding provides wildlife habitat development, maintenance activity, research projects and land acquisition for wildlife management purposes in

Illinois. P-R funds also provide funding for Illinois hunter safety course administration and materials. The purpose of the P-R Act is to strengthen the ability of the States to preserve, protect and enhance wild animal and bird resources. Benefits include providing increased public enjoyment of these resources.

Equal Opportunity

Equal opportunity to participate in programs of the Illinois Department of Natural Resources (IDNR) and those funded by the U.S Fish and Wildlife Service and other agencies is available to all individuals regardless of race, sex, national origin, disability, age, religion or other non-merit factors. If you believe you have been discriminated against, contact the funding source's civil rights office and/or the Equal Employment Opportunity Officer, IDNR, One Natural Resources Way, Springfield, IL 62702-1271, 217/782-2662; TTY 217/782-9175.

ILLINOIS



**WILDLIFE &
FISH FUND**

Table 1. Wildlife harvested and hunter effort on public hunting areas, 2023-2024 season.																
Site	Classification	Site Acreage		Hunter Trips			Wildlife Harvested									
		Total Hunted Acres	Total Acres	Total Hunter Trips	Falconry Trips	Dove Hunter Trips	Dove	Squirrel	Rabbit	Pheasant	Quail	Spring Turkey	Fall Archery Turkey	Fall Shotgun Turkey	Deer - Firearm	Deer - Archery
Double "T"	SFWA	377	1957	415	0	222	446									
Dublin Highlands	SHA	122	122	39	0				5							0
Eagle Creek	SRA	520	1315	297	0			4			2					41
Edward R. Madigan	SFWA	300	750	156	0	127	713	0	8	1	2	0	0	0	0	0
Eldon Hazlet	SRA	1699	3107	2311	0	4	16	16	2	2	0	10				31
Embarras River Bottom	SNA	650	2300	284	0	0	0	0	9	0	0	1	0	0	1	25
Ferne Clyffe	SP	450	2430	186	0	0	0	0	4	0	0	0	0	0	3	9
Finrock	SHA	365	377	113	0				0	52	0					1
Flag Pond	SNA	254	254	50	0										3	1
Fort de Chartres	SM	800	1100	208	0						2				2	6
Fort Kaskaskia	SM	140	275	42	0										4	5
Fort Massac	SP	984	1450	377	0			112				6	0	0	5	12
Fox Ridge	SP	1072	1516	380	0	1	0	35	30		6	4			4	20
Frank Holten	SP	300	1080	110	0											1
Franklin Creek	SNA	365	638	277	0								1		5	18
Freeman Mine	SHA	24	24	25	0	0	0	0	2	5	0	0	0	0	0	0
French Bluff	SNA	342	342	238	0			48				2	0		0	3
George S. Park Memorial Woods	SNA	80	80	53	0										2	0
Giant City	SP	2255	4052	741	0			79	16			8			37	21
Gifford	NP	100	100	35	0			0	0	22	0					
Goode's Woods	SHA	40	40	0	0											
Green River	SWA	2515	2565	762	0	146	49	44	16	63	5	4	1		18	24
Hallsville	SHA	82	82	39	0				0	41	0					0
Hamilton County	SFWA	1530	1674	0	0	2	3	1	40	0	4	14	0	0	35	40
Hanover Bluff	SNA	323	349	253	0			15	1			2	0	0	0	3
Harry "Babe" Woodyard	SNA	1150	1150	943	0	48	210	80	1	0	0	3	0	0	7	39
Heidecke Lake/Goose Lake Prairie	SFWA	5450	5490	1330	0			52							30	30
Henderson Creek	SFWA	800	2496	364	0											5
Hennepin Canal	ST	4854	5348	222	0	30	13						1			5
Henry Allan Gleason	SNA	220	220	6	0	0	0	0	0	0	0	0	0	0	1	0
Herschel Workman	SHA	135	135	41	0			0	0	7	0					
Hidden Springs	SF	963	1121	852	0	1	0	138	6			4			20	25
Hindsboro	SHA	88	90	18	0					5	6					
Horseshoe Lake - Alexander	SFWA	4190	11692	1391	0		226	21				4			11	8
Horseshoe Lake - Madison	SP	2000	2960	4297	0	303	937					6			3	16
Horseshoe Lake - Madison Island Complex	SP	2330	2330	1032	0			16	3		2	26	1			30
Hurricane Creek (Paul C Burrus)	SHA	376	397	99	0			7		10	1	1			4	4
Illinois and Michigan Canal	ST	1000	1094	235	0											
Ilo Dillon	SHA	75	75	41	0	0	2	0	1	30	0	0	0	0	0	1
Iris and Jack Witkowsky	SFWA	1095	1095	788	0			15	0			4	2	2	9	15
Iroquois County	SFWA	2401	2951	1108	0	170	239	40				3	0		11	24
James ""Pate"" Philip	SP	415	507	183	0	0	0	0	0	0	0	0	0	0	0	2
Jim Edgar Panther Creek	SFWA	16268	16449	9995	0	661	2,577	240	135	67	193	61	3	3	96	263
Johnson-Sauk Trail	SRA	862	1361	483	0	86	297	13				6	0		5	27
Jubilee College	SP	2900	3222	235	0			0	0	0	0	5	0		8	57
Kankakee River	SP	2729	4000	1423	0	92	28	119				4	1		1	19

Table 1. Wildlife harvested and hunter effort on public hunting areas, 2023-2024 season.																
Site	Classification	Site Acreage		Hunter Trips			Wildlife Harvested									
		Total Hunted Acres	Total Acres	Total Hunter Trips	Falconry Trips	Dove Hunter Trips	Dove	Squirrel	Rabbit	Pheasant	Quail	Spring Turkey	Fall Archery Turkey	Fall Shotgun Turkey	Deer - Firearm	Deer - Archery
Kaskaskia River	SFWA	14000	16000	0	0							36		1	100	116
Kickapoo	SRA	2381	3981	974	0	18	38	134	16	0	0	7	0	2	6	44
Kidd Lake Marsh	SNA	465	8465	38	0											2
Kinkaid Lake	SFWA	3700	3700	461	0	12	46	92	18			9			32	25
Kishwaukee River	SNA	484	484	335	0							2	0		0	6
Lake DePue	SFWA	1700	2351	320	0											
Lake Le-Aqua-Na	SRA	560	715	204	0	9	3								5	11
Larry D. Closson (Hickory Ridge)	SHA	130	130	56	0				1	23						1
Lincoln Trail	SP	875	1023	261	0											21
Little Rock Creek	SHA	148	150	49	0				0	3	0					0
Loda	SHA	159	160	43	0				2	6						0
Lowden Memorial	SP	80	219	31	0											1
Lowden-Miller	SF	2225	2573	1062	0			109				15	1		14	16
Mackinaw River	SFWA	1400	1415	1043	0	248	89	65	0	0	0	2	0	0	14	39
Manito	SHA	70	78	10	0	0	0	0	4	0	5	0	0	0	0	0
Marseilles	SFWA	2239	2515	1654	0	15	3	158	13			17	1		32	30
Marshall	SFWA	4876	6539	890	0	0	0	78	2	0	0	0	0		4	13
Matthiessen	SP	1500	1935	793	0	103	103	114				2			16	16
Mautino	SFWA	891	911	393	0	53	89		0	1	0	2	0			16
Maxine Loy	SHA	213	213		0											
Maytown	SHA	160	160	66	0											3
Mazonia-Braidwood	SFWA	3945	5865	2916	0				5	0	0					10
Meeker	SHA	72	72		0											
Meredosia Lake	SFWA	600	600													
Mermet	SFWA	2000	2625	1935	0	0	0	23	1	0	0	7	0	0	0	18
Middle Fork	SFWA	2628	2813	0	0	17	45	166	20	6		8	0	0	6	24
Milk's Grove	SHA	77	78	42	0				0	14	0					
Miller-Anderson Woods	SNA	522	522	311	0										3	14
Mississippi Palisades	SP	1500	2550	701	0							14	0		15	20
Mississippi River Area (MRA)	SFWA	18565	18565	9150	0							2			12	17
Mississippi River Pool 12	SFWA	7990	7990	4											1	3
Mississippi River Pool 13	SFWA	10482	10482	9								2	2		3	2
Mississippi River Pool 14	SFWA	1472	1472	10								1			4	4
Mississippi River Pool 16	SFWA	4492	4492	49	0							1			22	25
Mississippi River Pool 17	SFWA	2883	2883	185	0	0	0	0	0	0	0	1	0	0	8	7
Mississippi River Pool 18	SFWA	5173	5173	174	0	0	0	0	0	0	0	1	0	0	6	3
Mississippi River Pool 21	SFWA	8536	8536	0	0							8	1		26	7
Mississippi River Pool 22	SFWA	6861	6861		0											
Mississippi River Pool 24	SFWA	10211	10211	0	0										7	9
Mitchell's Grove	SNA	170	185	156	0										2	8
Momence Wetlands	SNA	460	896	276	0			0				4			1	13
Moraine Hills/Volo Bog	SP	2385	2560	500	0								0		15	9
Moraine View	SRA	1191	1687	609	0	36	119	14	9	5	0	6	0			48
Morrison-Rockwood	SP	1108	1152	710	0	60	83	167				3			31	9
Mt. Vernon Game Propagation Center	GPC	600	700	412	0	10	24	0	3	0	0	6			0	23
Nachusa	SNA	72	72	11	0				0	7	0					

Table 1. Wildlife harvested and hunter effort on public hunting areas, 2023-2024 season.																
Site	Classification	Site Acreage		Hunter Trips			Wildlife Harvested									
		Total Hunted Acres	Total Acres	Total Hunter Trips	Falconry Trips	Dove Hunter Trips	Dove	Squirrel	Rabbit	Pheasant	Quail	Spring Turkey	Fall Archery Turkey	Fall Shotgun Turkey	Deer - Firearm	Deer - Archery
Nauvoo (Max Row Unit)	SP	30	30		0											
Newton Lake	SFWA	2545	2550	4415	0			17	57			10	1		19	95
Oakford	SHA	115	115	35	0	0	0		0	0	0	0	0	0	1	8
Peabody River King	SFWA	1000	1000	0	0		526	58	41		35	3			12	14
Pekin Lake	SFWA	1200	1488	107	0	0	0	0	0	0	0	0	0	0	0	14
Perdueville	SHA	280	280	36	0				1	30	0					
Pere Marquette	SP	5000	8050	1125	0	44	14	38				13			9	24
Powerton Lake	SNA	855	1426	229	0	0	0	0	0	0	0	0	0	0	0	0
Prairie Ridge-Jasper	SP	2614	2614	146	0										21	17
Pyramid	SP	18588	19416	5346	0	271	127	55	101	1	36	131	0	0	100	131
Rall Woods	SNA	283	283	145	0			19				2	0	0	6	7
Ramsey Lake	SRA	1610	1961	762	0		29	23	12			8				25
Randolph County	SRA	820	1031	1308	0		203	61	81			5			2	60
Rauchfuss Hill	SRA	150	150	0	0											
Ray Norbut	SFWA	1290	1298	296	0	37	16	68	0		1	6	0	0	9	28
Ray Norbut (Dutch Creek Unit)	SFWA	410	410	167	0			18	3			0	0	0	8	6
Red Hills	SP	736	959	184	0	0	0	22	5	0	0	2	0	0	0	19
Redwing Slough/Deer Lake	SNA	200	711	108	0	10		10								
Rend Lake	SFWA	7690	7690	6732	0	125	251					43	4	4	110	233
Revis Hill Prairie	NP	420	420	62	0	0	0	0	0	0	0	0	0	0	2	8
Rice Lake	SFWA	2500	6811	5199	0											8
Rock Cut	SP	2570	3092	148	0								1			18
Rockton Bog	SNA	103	103	128	0							0	0			3
Sahara Woods	SFWA	3800	4180	433	0	0	0	7	2	0	0	6	0	0	4	33
Saline County	SFWA	1000	1270	316	0	0	0	15	43	0	2	0	0	0	5	11
Sam Dale Lake	SFWA	950	1302	1035	0	20	17	37				12	1			48
Sam Parr	SFWA	840	1180	1133	0	35	153		1			1	17			17
Sand Prairie	SHA	316	316	143	0	109	129		1	13	0					
Sand Ridge	SF	6500	7113	512	0	0	0	431	2	0	10	18	1	3	34	63
Sandy Ford	SNA	203	203	220	0			34				3			2	4
Sangamon River	SFWA	178	178	32	0	0	0	0	0	0	0	1	0	0	0	10
Sanganois	SFWA	6860	9602	5981	0			10				3			10	18
Sangchris Lake	SRA	2380	5280	2576	0	323	841	47	0	11	4	6	1	1	1	67
Saybrook	SHA	646	646	117	0				0	86	0					
Shabbona Lake	SP	776	1550	1485	0	429	195						0			53
Shelbyville	SFWA	6350	6450	2167	0	259	604	148	184	13		6			25	107
Sibley	SHA	637	640	122	0				7	115	0					
Sielbeck Forest	SNA	385	385	90	0	0	0	10	0	0	0	2	0	0	4	3
Siloam Spring - Buckhorn	SP	2272	2272	1018	0	26	48	57	15		0	7	0	0	9	22
Siloam Springs	SP	3095	3323	1141	0			71	0	0	0	15	0	0	32	98
Siloam Springs- Fall Creek Unit	SP	190	190	23	0											3
Silver Springs	SFWA	900	1314	5460	0	122	24	98		1,589						15
Skinner Farm	SHA	80	224	117	0	26	6	0	0	0	2	1	0	0	5	0
Snakeden Hollow	SFWA	2497	2497	512	0	116	648									11
Sparks Pond	SNA	386	386		0											
Spoon River	SF	1675	1680	744	0	1	0	101				14	0	2	11	31

Table 1. Wildlife harvested and hunter effort on public hunting areas, 2023-2024 season.

Site	Classification	Site Acreage		Hunter Trips			Wildlife Harvested										
		Total Hunted Acres	Total Acres	Total Hunter Trips	Falconry Trips	Dove Hunter Trips	Dove	Squirrel	Rabbit	Pheasant	Quail	Spring Turkey	Fall Archery Turkey	Fall Shotgun Turkey	Deer - Firearm	Deer - Archery	
Spring Lake	SFWA	1500	2031	1973	0	0	0	16	0	0	0	0	0	0	0	0	8
Starved Rock	SP	2817	2817	1340	0	199	582					3				9	17
Stephen A. Forbes	SRA	2580	3103	1150	0	12	55	22	9		3	10	1				57
Steward	SHA	80	80	37	0				0	5	0						
Tapley Woods	SNA	259	259	137	0			23				0	0	0	2		5
Ten Mile Creek	SFWA	4995	5846	1433	0	127	486	55	159	0	35	18	0	0	61		90
Trail of Tears	SF	4784	5019	447	0			103				3			12		5
Turkey Bluffs	SFWA	2250	2265	1134	0			61	6			8			26		11
Union County	SFWA	2800	6202	2402	0		102	14				1			15		9
Victoria	SHA	240	241	45	0					17	3						
Volo-Wilson Bog	SNA	1243	1243	300	0								0				21
Walnut Point	SP	335	338	237	0			51									15
Ward's Grove	SNA	750	1440	21	0										1		2
Washington County	SRA	750	1440	998	0	62	29	94	9			4	0	0			18
Wayne Fitzgerald	SRA	1800	3010	829	0							9	0		28		41
Weinberg-King	SP	760	760	329	0	56	32	29	41		0	2	0	0	9		8
Weinberg-King (Cecil White Unit)	SP	30	30	8	0			5					0		1		1
Weinberg-King (Scripps Unit)	SP	747	747	310	0			22	2			4	0	0	8		9
Weinberg-King (Spunky Bottoms Unit)	SP	833	833	131	0			20				0	0	0	4		1
Weldon Springs-Piatt County Unit	SFWA	500	500	450	0			19	2	2	0	1			4		17
White Pines Forest	SP	300	385	61	0										1		5
Whitefield	SHA	117	118	28	0				0	11	0						1
Wildcat Hollow	SHA	675	675	221	0							3			8		3
William W. Powers	SRA	442	419	0	0	0	0	0	0	0	0	0	0	0	0		3
Willow Creek	SHA	209	209	83	0						2						3
Wilmington Shrub Prairie	NP	300	305	92	0							4			1		3
Winston Tunnel	SNA	207	207	131	0			7				0	0	0	4		5
Wise Ridge	SNA	550	555	0													
Wolf Creek	SP	500	2035	344	0				7			1			6		26
Woodford County	SFWA	1840	5426	1751	0			0									4
Zoeller	NC	160	160	51	0							1					2
		401595	497864	161693	0	5943	14,534	5,198	1,484	6,020	408	840	42	19	1,665	3,777	
		Total Hunted Acres	Total Acres	Total Hunter Trips	Falconry Trips	Dove Hunter Trips	Dove	Squirrel	Rabbit	Pheasant	Quail	Spring Turkey	Fall Archery Turkey	Fall Shotgun Turkey	Deer - Firearm	Deer - Bow	
Total Wildlife Harvested																	

MRA - Mississippi River Area includes: Batchtown, Calhoun Point, Glades-12 Mile Island, Godar-Diamond Hurricane Island, Red's Landing, RipRap Landing, Piasa Island, Fuller Lake and Stump Lake

*Horseshoe Lake - Madison Island Complex is made up of Chouteau, Gaberet and Mosenthein Islands

Cell is empty when no data was collected or reported

SP - State Park, SFWA - State Fish and Wildlife Area, SWA - State Wildlife Area, SNA - State Natural Area, SRA - State Recreation Area, SHA - State Habitat Area, SF - State Forest, ST - State Trail, SHS - State Historic Site, MRA - Mississippi River Area, NP - Nature Preserve, NC - Not Classified, GPC - Game Propagation Center

Site	Classification	Youth Season					Teal Season			60 Day Duck Season							Post 60 Day Duck Season				All Seasons Total Waterfowl Harvest						
		Hunter Trips	Harvest				Hunter Trips	Teal Harvest	Harvest per Trip	Hunter Trips	Mallards	Canada Goose	Harvest			Other Ducks	Coots	Harvest per Trip	Hunter Trips	Harvest			Coots	Canada Goose	All Ducks	Snow Geese (White Front)	Snow Geese (Blue)
			Mallards	Canada Geese	Coots	Other Ducks							Snow Geese (White Front)	Snow Geese (Blue)	Snow Geese (White Front)					Canada Geese	Snow Geese (Blue)	Snow Geese (White Front)					
Anderson Lake	SFWA					0.0			0.0							0.0				0.0	0	0	0	0	0		
Banner Marsh	SFWA					0.0			0.0	1850	182	31	1	2	1236	13	0.8		60		0.0	13	91	1418	1	2	
Black Crown Marsh	SNA	2	0	0	0	0.0			0.0	110	23	26		5		0.5				0.0	0	26	28	0	0		
Cache River	SNA					0.0			0.0	553				272		0.5				0.0	0	0	272	0	0		
Campbell Pond	SHA					0.0			0.0							0.0				0.0	0	0	0	0	0		
Cape Bend	SFWA	2			3	1.5	2		0.0	29				24		0.8				0.0	0	0	27	0	0		
Carlyle Lake	SFWA	235	131	0	2	301	1.8	419	284	0.7	5784	1911	11	21	27	3406	36	0.9		0.0	38	11	6033	21	27		
Chain O' Lakes	SP					0.0			0.0	671	311	88		610		1.5				0.0	0	88	921	0	0		
Chauncey Marsh	SNA	0	0	0	0	0	0.0	14	0	0.0	42	0	0	0	0	0	0.0	0	0	0	0	0	0	0	0		
Clear Lake	SHA	0	0	0	0	0	0.0	0	0	0.0	61	28	0	0	0	188	0	3.5	0	0	0	216	0	0			
Clinton Lake	SRA	0	0	0	0	0	0.1	147	29	0.1	1348	120	7	1	1	217	8	0.3	26	2	0	392	0	0			
Coffeen Lake	SFWA					0.0	1	0	0.0	91	26	9	0	0	36	0	0.8	4	0	0	0	0	105	5	0		
Copperhead Hollow	SWA					0.0			0.0	10				3		0.3				0.0	0	0	0	0	0		
Des Plaines	SFWA					0.0			0.0	151	63	51		61	8	1.2	13	31		2.4	8	82	124	0	0		
Dog Island	SFWA	0				0.0	0		0.0	49	27			26		1.1	2	0		0.0	0	0	53	0	0		
Donnelley	SFWA					0.0			0.0	373	57			89		0.4				0.0	0	0	146	0	0		
Double "T"	SFWA					0.0			0.0	19	19	26	40	18	52	2	8.3		14	12	0.0	2	40	71	52	18	
Eldon Hazlet	SP					0.0			0.0	7		2	1			0.4				0.0	0	2	0	1	0		
Embarras River Bottoms	SNA	0	0	0	0	0	0.0		0.0							0.0	0	0	0	0	0.0	0	0	0	0		
Fox Ridge	SP					0.0			0.0							0.0				0.0	0	0	0	0	0		
Freeman Mine	SHA	0	0	0	0	0	0.0	1	1	1.0	8	0	1	0	0	0	0.1	0	0	0	0.0	0	1	1	0	0	
Heidecke Lake	SFWA	12	3	0	0	3	0.5		0.0	600	226	13	0	2	405	14	1.1	0		0.0	14	13	637	0	2		
Henderson Creek	SFWA					0.0	48	29	0.6	269	49	4	1	1	245	0	1.1			0.0	0	4	323	1	1		
Horsehoe Lake-Alexander	SFWA	26			16	0.6			0.0	1078	297			149		0.4	12	4		0.3	0	0	462	0	4		
Horseshoe Lake - Madison	SP	65	20	8	3	98	2.0	461	554	1.2	2893	557	59	18	62	3239	128	1.4	153	74	1	2	4468	20	63		
Horseshoe Lake - Madison Island Complex	SP					0.0	3	9	3.0	5	3					0.6				0.0	0	0	12	0	0		
Jim Edgar Panther Creek	SFWA	0	0	0	0	0	0.0	0	0	0.0	2	0	0	0	0	0	0.0	0	0	0	0.0	0	0	0	0		

Table 2. Hunting effort and waterfowl harvested on public hunting areas, 2023-2024 season.

Site	Classification	Youth Season					Teal Season			60 Day Duck Season							Post 60 Day Duck Season				All Seasons Total Waterfowl Harvest									
		Hunter Trips	Harvest			Harvest per Trip	Hunter Trips	Teal Harvest	Harvest per Trip	Hunter Trips	Mallards	Canada Goose	Snow Geese (White Front)		Snow Geese (Blue)		Other Ducks	Coots	Harvest per Trip	Hunter Trips	Canada Geese	Snow Geese (Blue)		Snow Geese (White Front)		Harvest per Trip	Coots	Canada Geese	All Ducks	Snow Geese (White Front)
Kankakee River	SP					0.0			0.0	536	44	14	0	0	25	2	0.2	10	0	0	0	0.0	2	14	69	0	0			
Kaskaskia River	SFWA					0.0			0.0	1478	455	86	16	19	879		1.0				0.0	0	86	1334	16	19				
Kickapoo	SNA					0.0			0.0								0.0				0.0	0	0	0	0	0				
Kidd Lake Marsh	SP					0.0			0.0					18			0.0				0.0	0	0	18	0	0				
Kinkaid Lake	SFWA	20				0.0	2		0.0	286		34			35		0.2				0.0	0	34	35	0	0				
Lake DePue	SFWA					0.0			0.0	320	143				172		1.0				0.0	0	0	315	0	0				
Larry D. Closson	SHA					0.0			0.0								0.0				0.0	0	0	0	0	0				
Marshall	SFWA	20	10	1	0	23	1.7	9	20	2.2	560	197	35	0	2	557	4	1.4	4	6	0	0	1.5	4	42	807	0	2		
Mazonia-Braidwood	SFWA					0.0			0.0	2351	1518	56			429	0	0.9	273	412		1.5	0	468	1947	0	0				
Mermet	SFWA	118	47	0	0	200	2.1	0	0	0.0	1602	401	5	6	1	936		0.8	0		0.0	0	5	1584	6	1				
Middle Fork	SFWA					0.0			0.0								0.0				0.0	0	0	0	0	0				
Mississippi River Area (MRA)	MRA					0.0			0.0	9085	3651	92	28	76	11873	79	1.7				0.0	79	92	15524	28	76				
Momence Wetlands	SNA	0				0.0			0.0	43	24	5	0	0	36	0	1.5	0			0.0	0	5	60	0	0				
Newton Lake	SFWA					0.0	0	25	0.0		115	39	11	1	225	8	0.0				0.0	8	39	365	11	1				
Pekin Lake	SFWA	0	0	0	0	0	0.0	0	0	0.0	10	0	6	0	0	0	0	0.6	24	17	0	0	0.7	0	23	0	0	0		
Powerton Lake	SFWA	0	0	0	0	0	0.0	0	0	0.0	229	29	8	0	5	258	0	1.3	0	0	0	0	0.0	0	8	287	0	5		
Pyramid	SP					0.0			0.0	2118	249	20	29	87	640	0	0.5	24	1	0	2	0.1	0	21	889	31	87			
Ray Norbut	SFWA					0.0			0.0								0.0				0.0	0	0	0	0	0				
Redwing Slough / Deer Lake	SNA					0.0			0.0	108	75	86			117		2.6				0.0	0	86	192	0	0				
Rend Lake	SFWA	184	65	4	0	121	1.0			0.0	4621	994	58	39	44	1980		0.7	99	49	5	55	1.1	0	111	3160	94	49		
Revis Hill Prairie	NP	0	0	0	0	0	0.0	0	0	0.0	0	0	0	0	0	0	0.0	0	0	0	0.0	0	0	0	0	0				
Rice Lake	SFWA					0.0	364	775	2.1	4835	2589	52	27	6	5033	22	1.6		12		0.0	22	64	8397	27	6				
Saline County	SFWA					0.0			0.0								0.0				0.0	0	0	0	0	0				
Sam Dale Lake	SFWA					0.0			0.0	43	1						0.0				0.0									
Sam Parr	SFWA					0.0			0.0								0.0				0.0									
Sanganois	SFWA	134	32	3		123	1.2	1	2	2.0	5330	3561	130		3	4728	39	1.6			0.0	39	133	8446	0	3				
Sangchris Lake	SFWA	21	6	0	0	18	1.1	0	0	0.0	684	171	20	14	5	342	1	0.8	202	144	2	20	0.8	1	164	537	34	7		

Table 2. Hunting effort and waterfowl harvested on public hunting areas, 2023-2024 season.

Site	Classification	Youth Season					Teal Season			60 Day Duck Season							Post 60 Day Duck Season				All Seasons Total Waterfowl Harvest							
		Hunter Trips	Harvest			Harvest per Trip	Hunter Trips	Teal Harvest	Harvest per Trip	Hunter Trips	Mallards	Canada Goose	Snow Geese (White Front)	Snow Geese (Blue)	Other Ducks	Coots	Harvest per Trip	Hunter Trips	Canada Geese	Snow Geese (Blue)	Snow Geese (White Front)	Harvest per Trip	Coots	Canada Geese	All Ducks	Snow Geese (White Front)	Snow Geese (Blue)	
Shabbona Lake	SP					0.0			0.0	89	0	16	0	0	0	0	0.2				0.0	0	16	0	0	0		
Shelbyville	SFWA	32	1		23	0.8	221	88	0.4	1662	101	25	1	2	527	58	0.4	6	12		2.0	58	37	740	1	2		
Snakeden Hollow	SFWA					0.0	2	0	0.0							0.0	198	37	0	1	0.2	0	37	0	1	0		
Spring Lake	SFWA	0	0	0	0	0.0	0	0	0.0	1796	419	185	25	9	1	0	0.4	0	0	0	0.0	0	185	420	25	9		
Starved Rock	SP	12	8	3		0.9			0.0	378	219	158					1.0				0.0	0	161	227	0	0		
Stephen A. Forbes	SRA					0.0	1	3	3.0	55	23	17		3	15		1.1				0.0	0	17	41	0	3		
Ten Mile Creek	SFWA	0	0	0	0	0.0	11	9	0.8	132	2	4	3	1	16	0	0.2	3	1	0	3	1.3	0	5	27	6	1	
Union County	SFWA	10	8		31	3.9			0.0	2036	358	10	6	4	946		0.7	2			0.0	0	10	1343	6	4		
Weinberg-King (Spunky Bottoms Unit)	SP					0.0			0.0								0.0				0.0	0	0	0	0	0		
William W. Powers	SRA	5	4	3	0	3	2.0	0	0.0	211	16	34	0	0	51	17	0.6	22	7	0	0	0.3	17	44	74	0	0	
Woodford	SFWA	60	17	6	0	95	2.0	15	5	0.3	1666	679	52	0	3	2239		1.8	0	0	0	0.0	0	58	3035	0	3	
		Hunter Trips	Mallards	Canada Geese	Coots	Other Ducks	Harvest per Trip	Hunter Trips	Teal Harvest	Harvest per Trip	Hunter Trips	Mallards	Canada Goose	Snow Geese (White Front)	Snow Geese (Blue)	Other Ducks	Coots	Harvest per Trip	Hunter Trips	Canada Geese	Snow Geese (Blue)	Snow Geese (White Front)	Harvest per Trip	Coots	Canada Geese	All Ducks	Snow Geese (White Front)	Snow Geese (Blue)
		Youth Season Totals					Teal Season Totals			60 Day Duck Season Totals							Post 60 Day Duck Season Totals				All Seasons - Waterfowl Harvest Totals							

MRA - Mississippi River Area includes: Batchtown, Calhoun Point, Glades-12 Mile Island, Godar-Diamond Hurricane Island, Red's Landing, RipRap Landing, Piasa Island, Fuller Lake and Stump Lake

*Horseshoe Lake - Madison Island Complex is made up of Chouteau, Gaberet and Mosenthein Islands

Cell is empty when no data was collected or reported

SP - State Park, SFWA - State Fish and Wildlife Area, SNA - State Natural Area, SRA - State Recreation Area, SHA - State Habitat Area, SF - State Forest, ST - State Trail, SHS - State Historic Site, MRA - Mississippi River Area, NP - Nature Preserve, NC - Not Classified

Table 3. Other species harvested on public hunting areas, 2023-2024 season.

Site	Classification	State Wide Harvest Totals												
		Beaver	Coyote	Crow	Fox	Mink	Muskrat	Opossum	Raccoon	Otter	Skunk	Snipe	Woodchuck	Woodcock
Anderson Lake	SFWA													
Apple River Canyon	SP		3		0			0	0		0		0	
Argyle Lake	SP	0	0	0	0	0	0	0	2	0	0		0	
Banner Marsh	SFWA									2				
Beaver Dam	SP						31	1	5					
Big Bend	SFWA		0	0				0	25					
Cache River	SNA													
Campbell Pond	SHA													
Cape Bend	SFWA	4												
Carlyle Lake	SFWA	71							9	3				
Chauncey Marsh	SNA	0	1	0	0	0	0	0	23	0	0	0	0	0
Clinton Lake	SRA	0	0		0	0	0	0	80	0	0	0		0
Coffeen Lake	SFWA													
Copperhead Hollow	SWA													
Crawford County	SFWA	0	0		0	0	0	0	5	0	0		0	
Cypress Pond	SNA													
Des Plaines	SFWA		3											
Des Plaines Game Propagation Center	GPC													
Eagle Creek	SRA				1				23					
Embarras River Bottom	SHA	0	0	0	0	0	0	0	0	0	0	0	0	0
Flag Pond	SNA													
Fox Ridge	SP								7					
Frank Holten	SP													
Giant City	SP	2											6	
Green River	SWA		0						2					
Hamilton County	SFWA	0	0	0	0	0	0	0	1	0	0	0	0	3
Harry ""Babe"" Woodyard	SNA								13					
Hennepin Canal	ST	0	0			0	0		0	0				
Hidden Springs	SF		1								17			

Table 3. Other species harvested on public hunting areas, 2023-2024 season.

Site	Classification	State Wide Harvest Totals												
		Beaver	Coyote	Crow	Fox	Mink	Muskrat	Opossum	Raccoon	Otter	Skunk	Snipe	Woodchuck	Woodcock
Horseshoe Lake - Alexander	SP													
Horseshoe Lake - Madison	SP		6	160										
Illinois and Michigan Canal	ST	44				0	23	9	6	2				
Iroquois County	SFWA		0		0			0	0		0		0	4
Jim Edgar Panther Creek	SFWA	4	22	3	0	0	0	0	103	0	0	0	0	2
Jubilee College	SP	0	0		0	0	0	0	0	0	0		0	0
Kankakee River	SP		0		0			0	0		0			
Kickapoo	SRA		2						1					
Kinkaid Lake	SFWA	10												
Kishwaukee River	SNA	0	0		0	0	0	0	0	0	0		0	
Lincoln Trail	SP								18					
Mackinaw River	SFWA	0	0	0	0	0	0	0	0	0	0	0	0	4
Marshall	SFWA		0		0			0	0		0		0	
Mautino	SFWA	0	0			0	0		0	0				
Mermet	SFWA	22												
Middle Fork	SFWA		1						2					
Mississippi River Area (MRA)	MRA	28						15	24	4	4			
Moraine View	SRA	0	0		0	0	0	0	6	0	0		0	
Pere Marquette	SP		7		1			23	13					
Pyramid	SP	0	3	0	0	0	0	0	15	0	0	0	0	0
Rall Woods	SNA		0		0			0	0		0			
Ramsey Lake	SRA	1					23		12	1				
Randolph County	SRA								23					
Ray Norbut	SFWA													
Ray Norbut (Dutch Creek Unit)	SFWA		1						2					
Rock Cut	SP													
Sahara Woods	SFWA		1						4					
Saline County	SFWA		2											
Sam Dale Lake	SFWA								4					
Sam Parr	SFWA								1					
Sand Ridge	SF	0	1	0	0	0	0	0	40	0	0	0	0	2
Sangchris Lake	SRA	5	0	0	0	0	1	0	0	0	0	0	0	0
Shabbona Lake	SP	0	0		0	0	0	0	0	0	0		0	
Shelbyville	SFWA		5					6	21					
Siloam Spring - Buckhorn	SP								12					
Siloam Springs	SP	0	0	0	0	0	0	0	10	0	0		0	

Table 3. Other species harvested on public hunting areas, 2023-2024 season.

Site	Classification	State Wide Harvest Totals												
		Beaver	Coyote	Crow	Fox	Mink	Muskrat	Opossum	Raccoon	Otter	Skunk	Snipe	Woodchuck	Woodcock
Silver Springs	SFWA													
Skinner Farm	SHA													
Snakeden Hollow	SFWA	12				0	5	0	4	5	0	0		
Spoon River	SF								29					
Spring Lake	SFWA	0	0	0	0	0	0	0	0	0	0	0	0	
Stephen A. Forbes	SRA	4					6	2	55					
Ten Mile Creek	SFWA	8	1	0	0	0	0	0	57	1	0	0	0	
Trail of Tears	SF													
Turkey Bluffs	SFWA								8					
Union County	SFWA													
Walnut Point	SP								7					
Washington County	SRA	2	0	0	0	1	7	0	14	2	0	0	0	
Weinberg-King	SP		5					7	20					
Weinberg-King (Scripps Unit)	SP													
Weinberg-King (Spunky Bottoms Unit)	SP													
Wildcat Hollow	SHA													
Wolf Creek	SP								15					
		217	65	163	2	1	96	63	721	20	21	0	6	
		Beaver	Coyote	Crow	Fox	Mink	Muskrat	Opossum	Raccoon	Otter	Skunk	Snipe	Woodchuck	Woodcock
		State Wide Harvest Totals												

Table 4. Hunter effort and pheasant harvested on controlled hunting areas on Illinois public land, 2023-2024 season.

IDNR Controlled Permit Pheasant Hunting Areas

SITES	HUNTER TRIPS	PHEASANTS RELEASED	PHEASANTS HARVESTED	PERCENT HARVESTED	HUNTER SUCCESS RATIO
2 Clinton Lake SRA a/	23	70	20	28.57%	0.87
3 Des Plaines SFWA	3664	8046	4103	50.99%	1.12
4 Edward Madigan SFWA a/	13	60	26	43.33%	2.00
5 Eldon Hazlet SRA	1662	3586	2230	62.19%	1.34
6 Green River SWA	317	670	313	46.72%	0.99
8 Iroquois County SFWA	976	2084	1247	59.84%	1.28
9 Jim Edgar Panther Creek SFWA	2896	6036	4144	68.65%	1.43
10 Johnson-Sauk Trail SRA	650	1492	672	45.04%	1.03
11 Kankakee River SP	853	1980	798	40.30%	0.94
12 Mackinaw River SFWA a/	7	40	14	35.00%	2.00
13 Moraine View SRA	1050	2149	1151	53.56%	1.10
14 Pere Marquette SP a/	0	100	0	0.00%	#DIV/0!
15 Sand Ridge SF	346	685	325	47.45%	0.94
16 Sangchris Lake SRA a/	17	75	20	26.67%	1.18
18 Wayne Fitzgerald SRA	2429	5640	3678	65.21%	1.51
19 World Shooting & Recreation Complex a/	19	162	38	23.46%	2.00
TOTAL	14922	32875	18779	57.12%	1.26

a/ Illinois Youth Pheasant Hunt Only

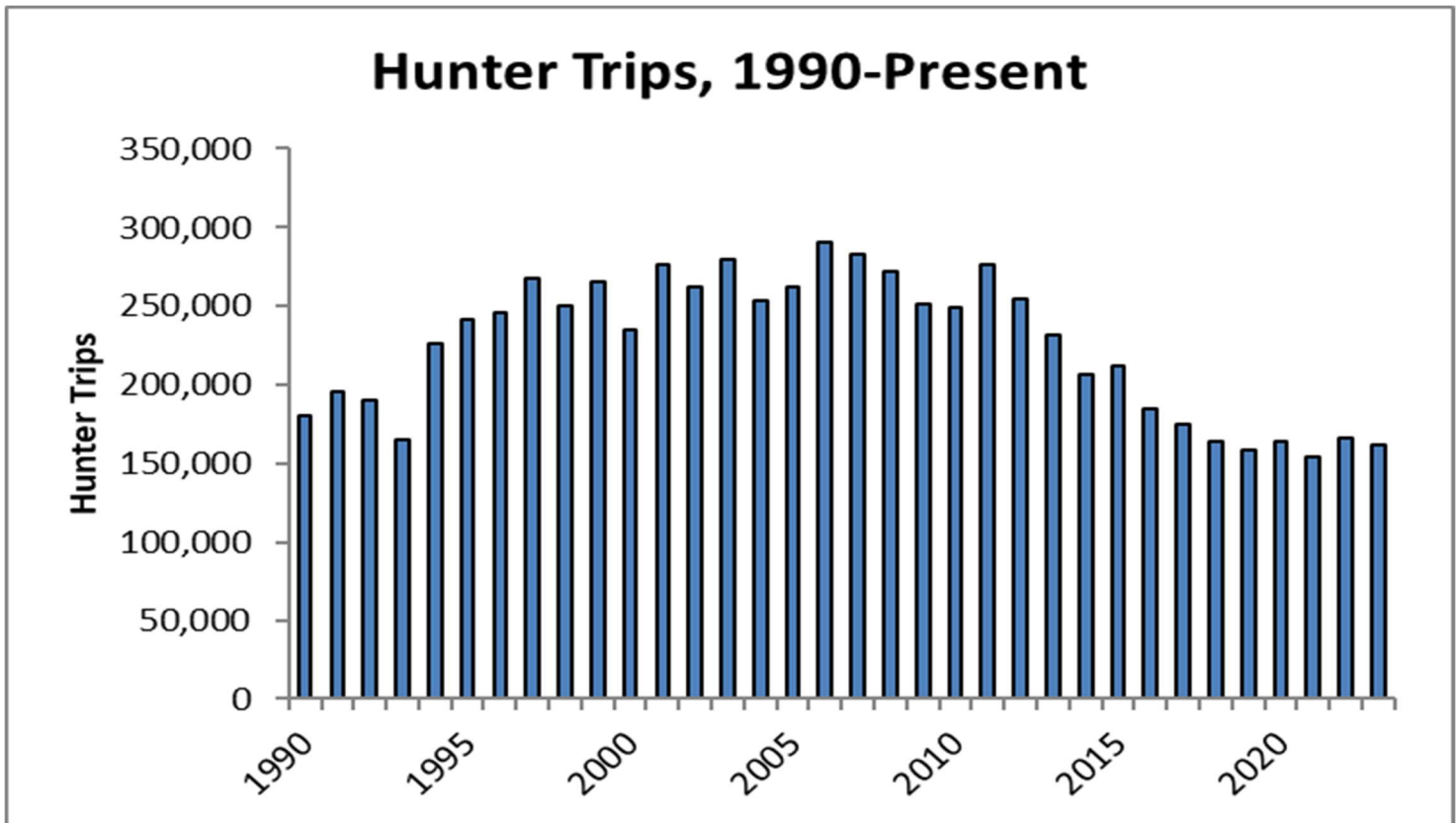
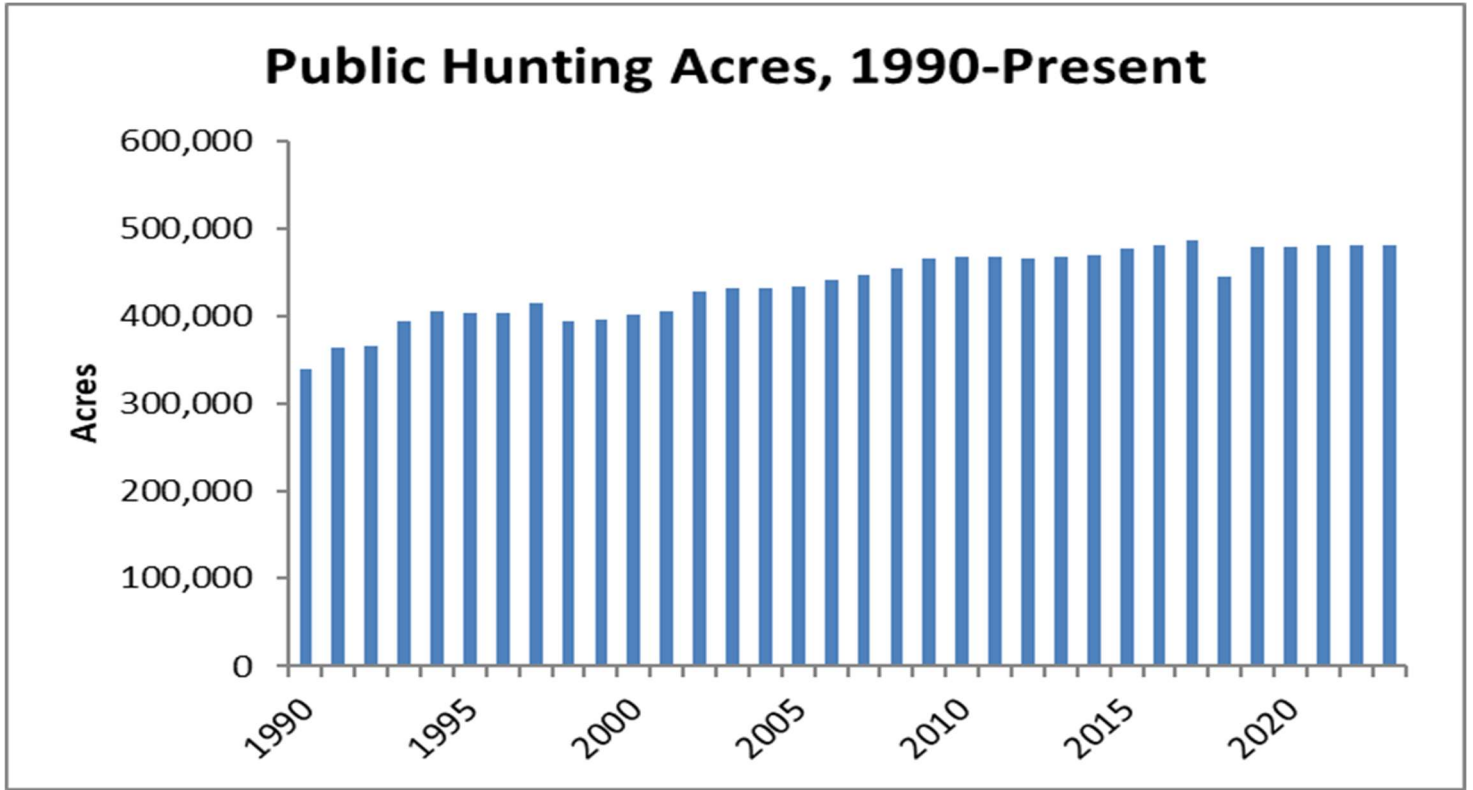
b/ Event Canceled

Public/Private Partnership Pheasant Hunting Areas

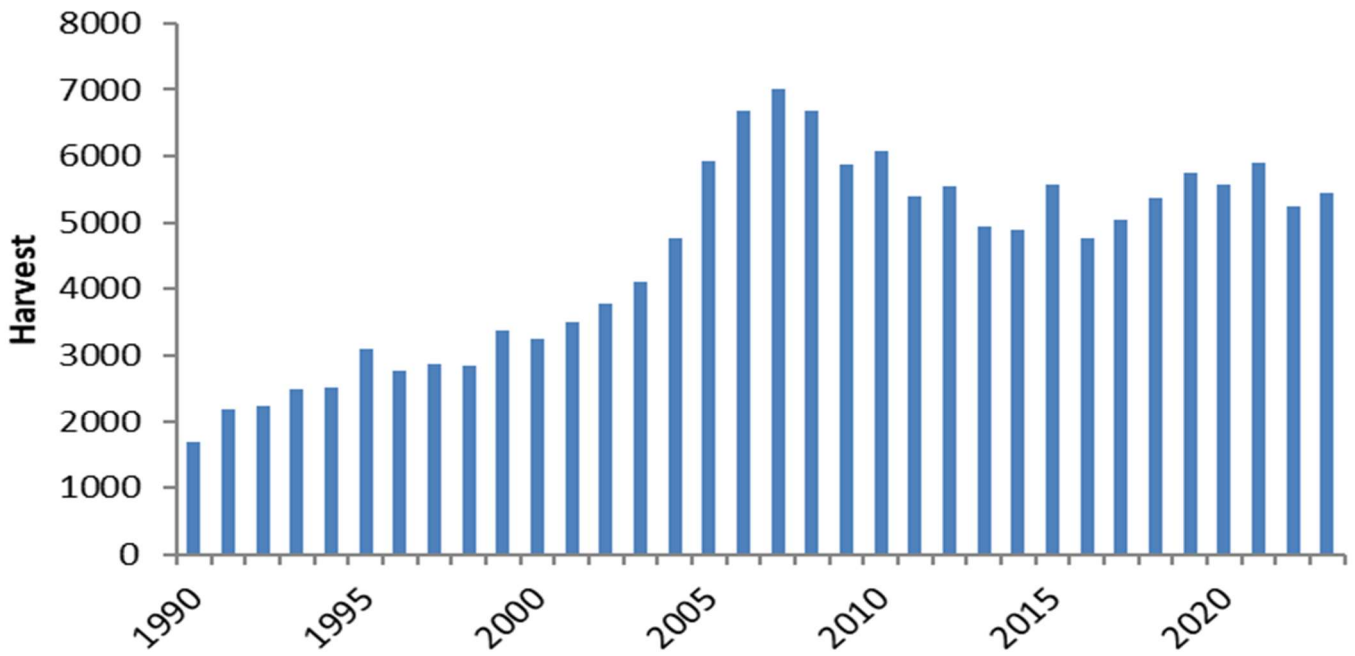
SITES	HUNTER TRIPS	PHEASANTS RELEASED	PHEASANTS HARVESTED	PERCENT HARVESTED	HUNTER SUCCESS RATIO
1 Chain O' Lakes SP	0	0	0	#DIV/0!	#DIV/0!
2 Horseshoe Lake-Madison SP	0	0	0	#DIV/0!	#DIV/0!
4 Silver Springs SFWA	1241	3060	1506	49.22%	1.21
TOTAL	1241	3060	1506	49.22%	1.21

Cell is empty when no data was collected or reported

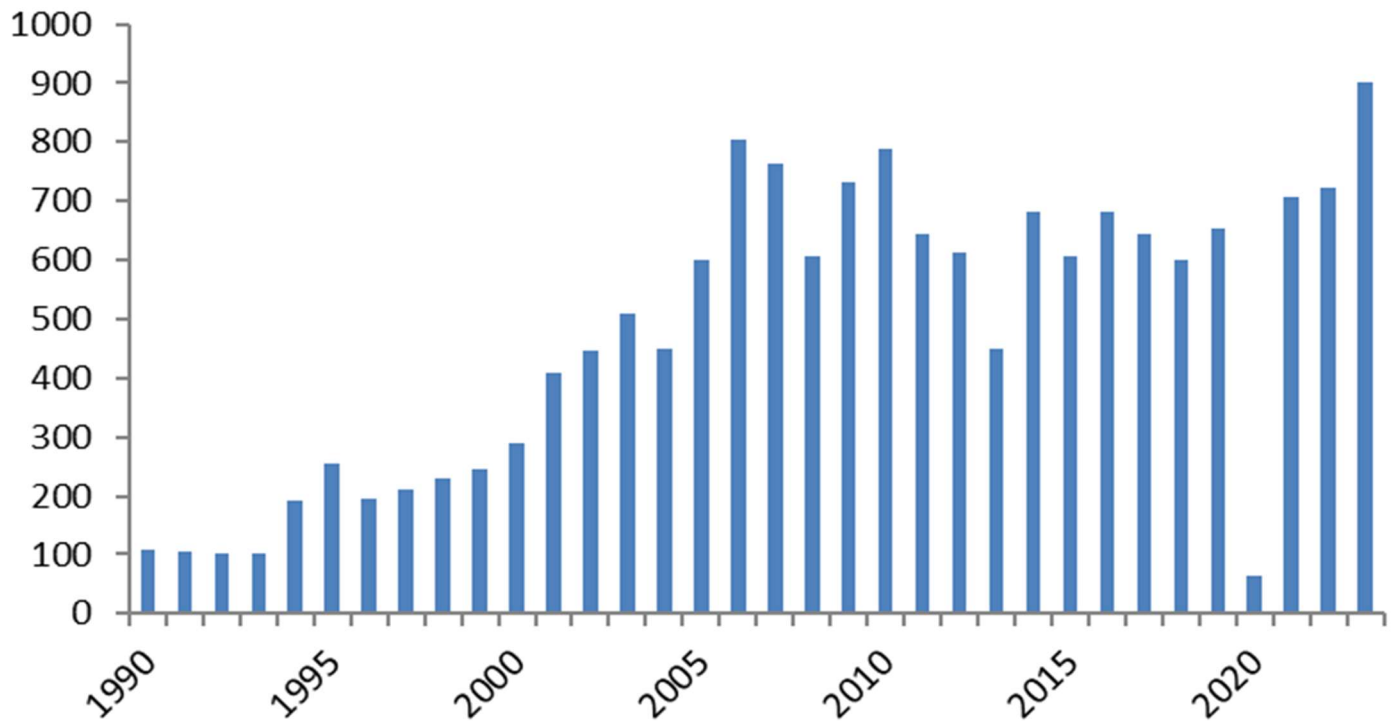
Summary Charts, 1990 – Present.



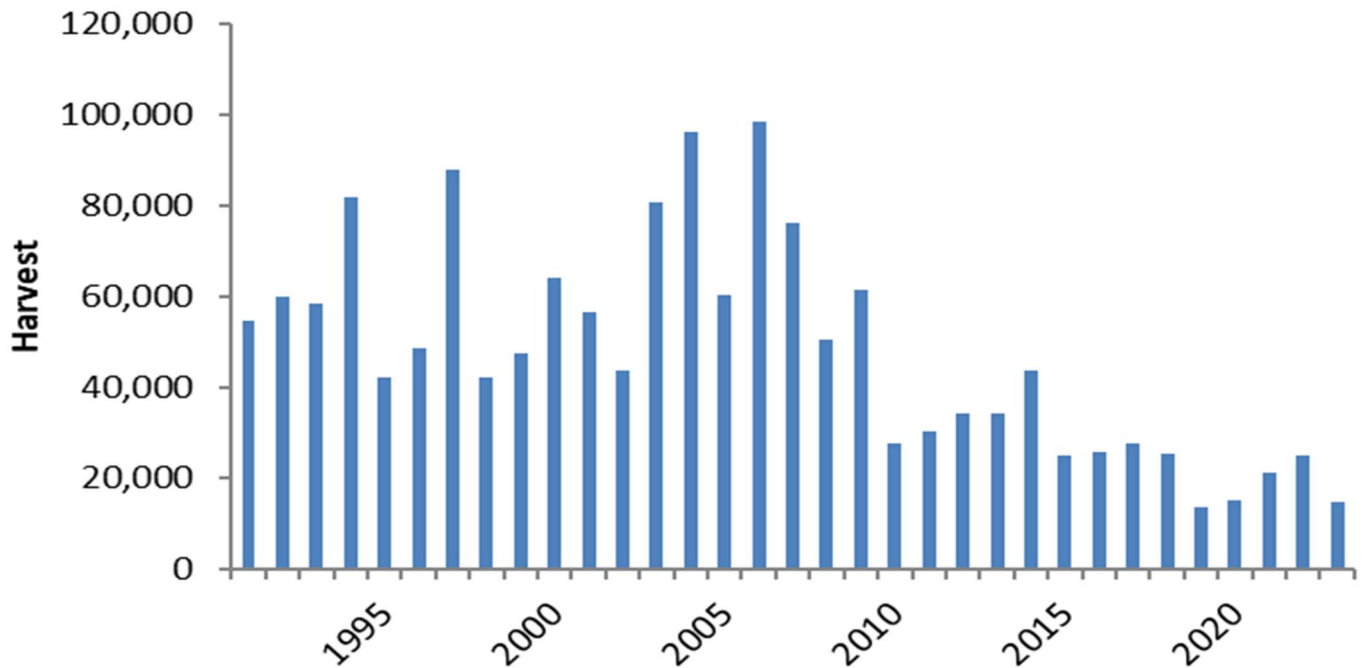
White-tailed Deer Harvest 1990-Present



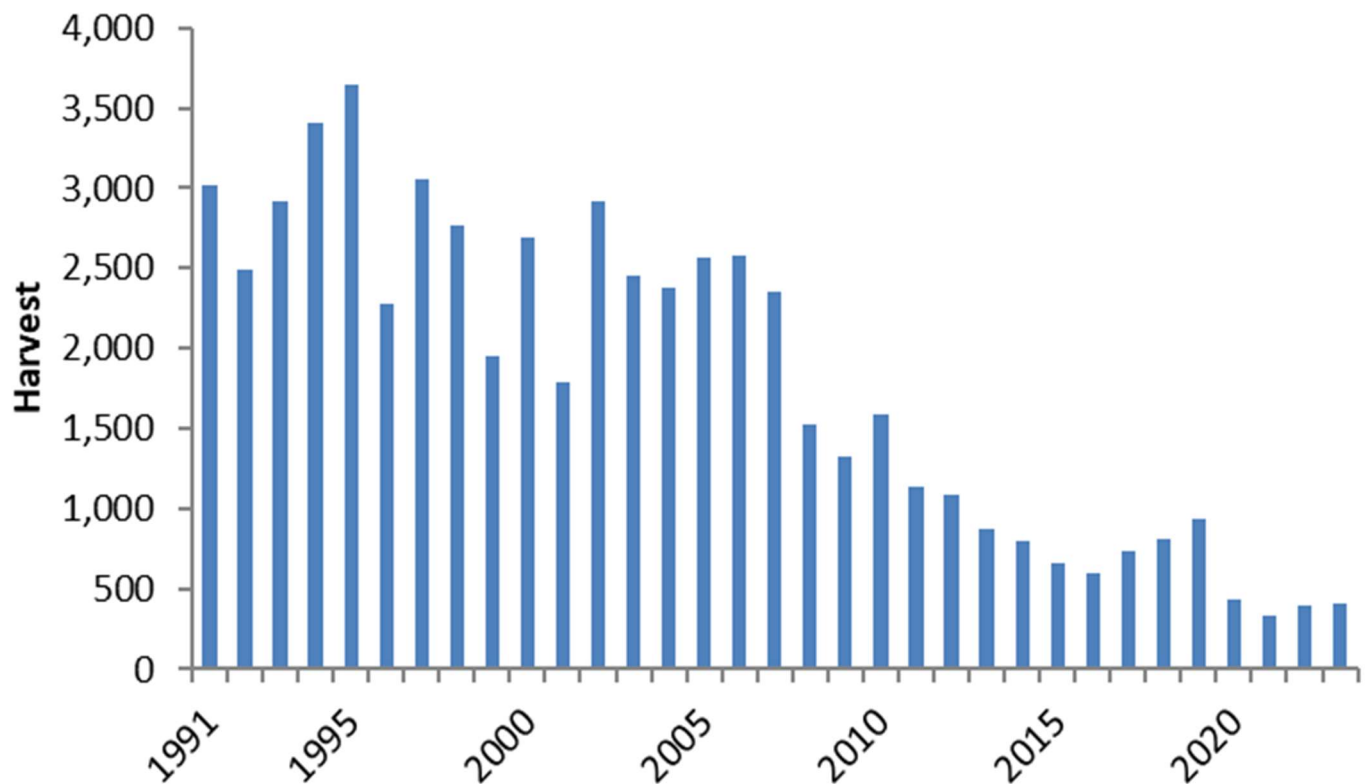
Eastern Wild Turkey Harvest, 1990-Present



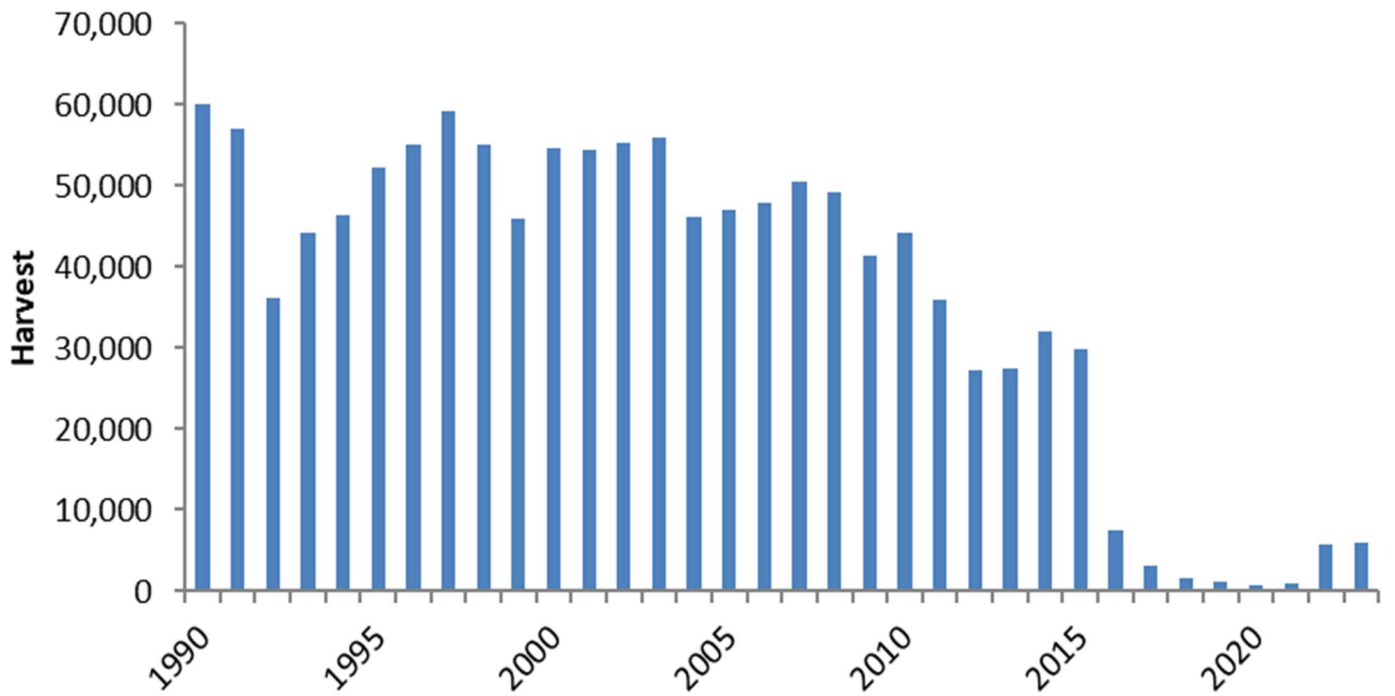
Mourning Dove Harvest, 1990-Present



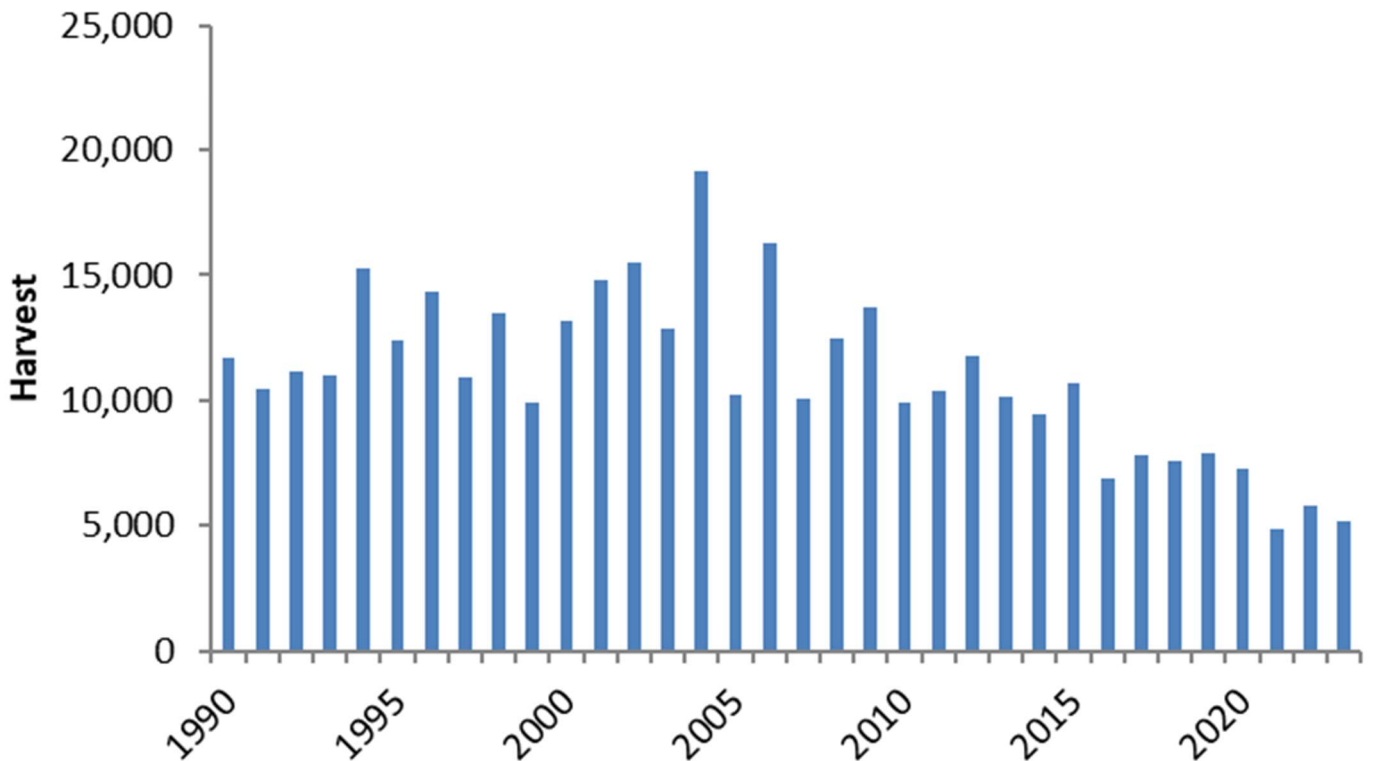
Northern Bobwhite Harvest, 1991-Present



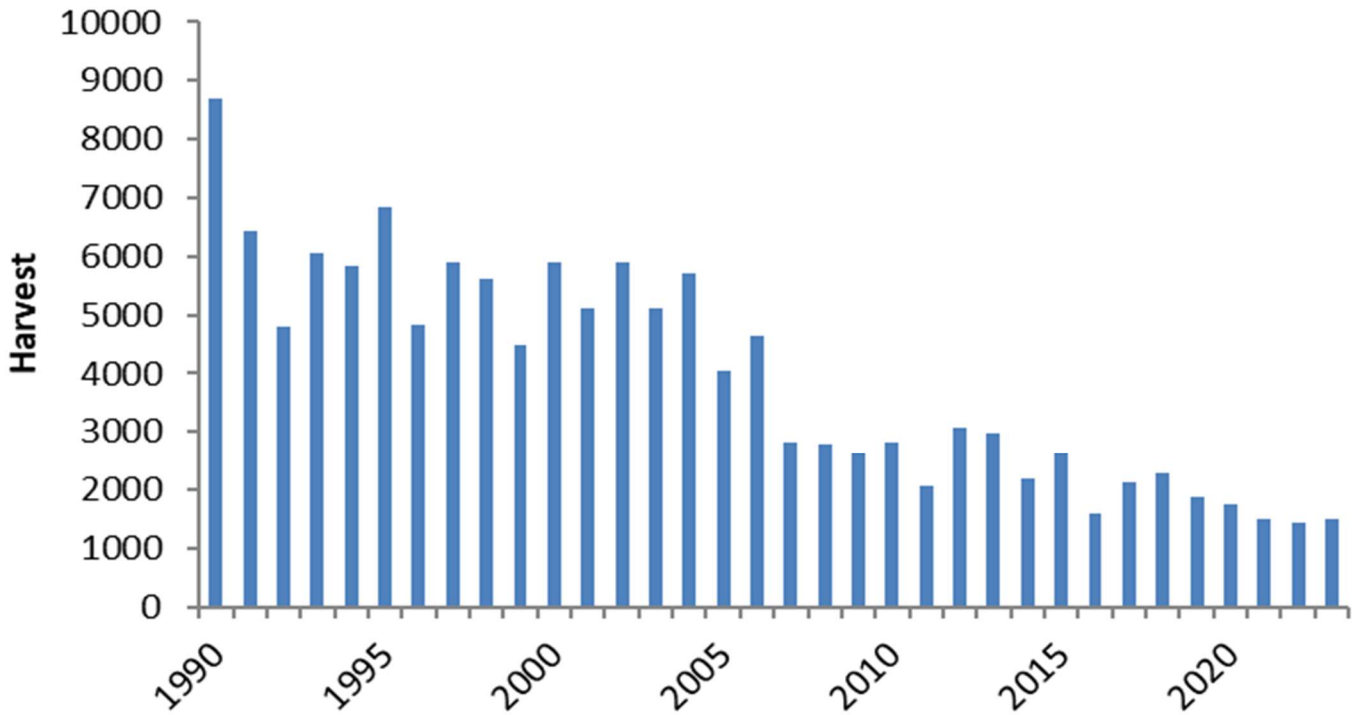
Ring-necked Pheasant Harvest, 1990-Present



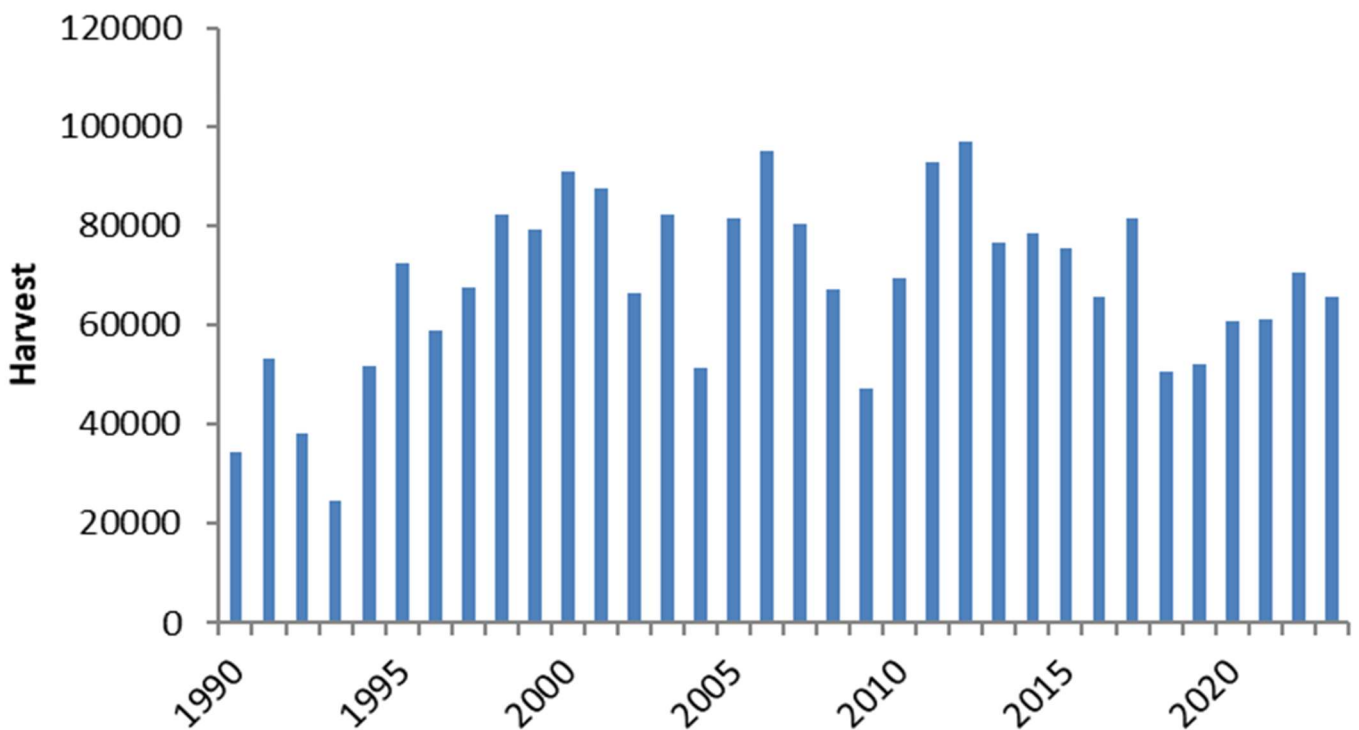
Squirrel Harvest, 1990-Present



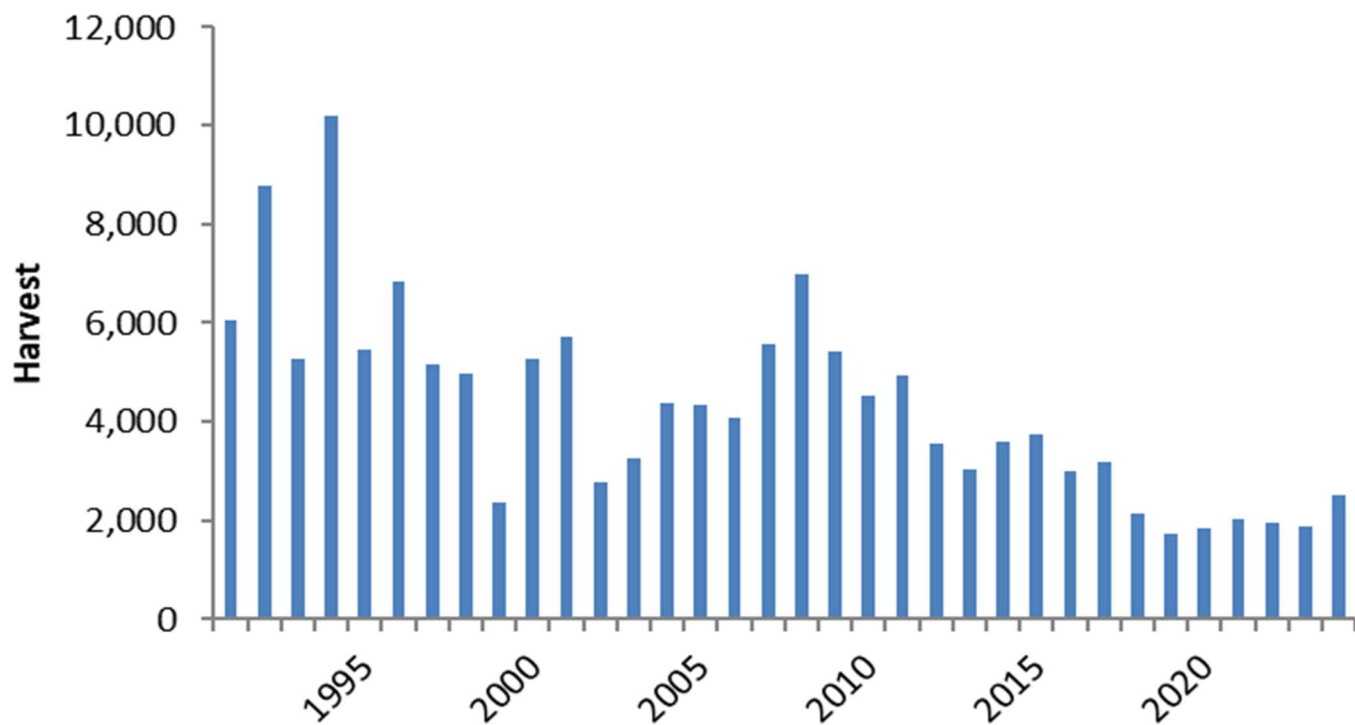
Eastern Cottontail Harvest, 1990-Present



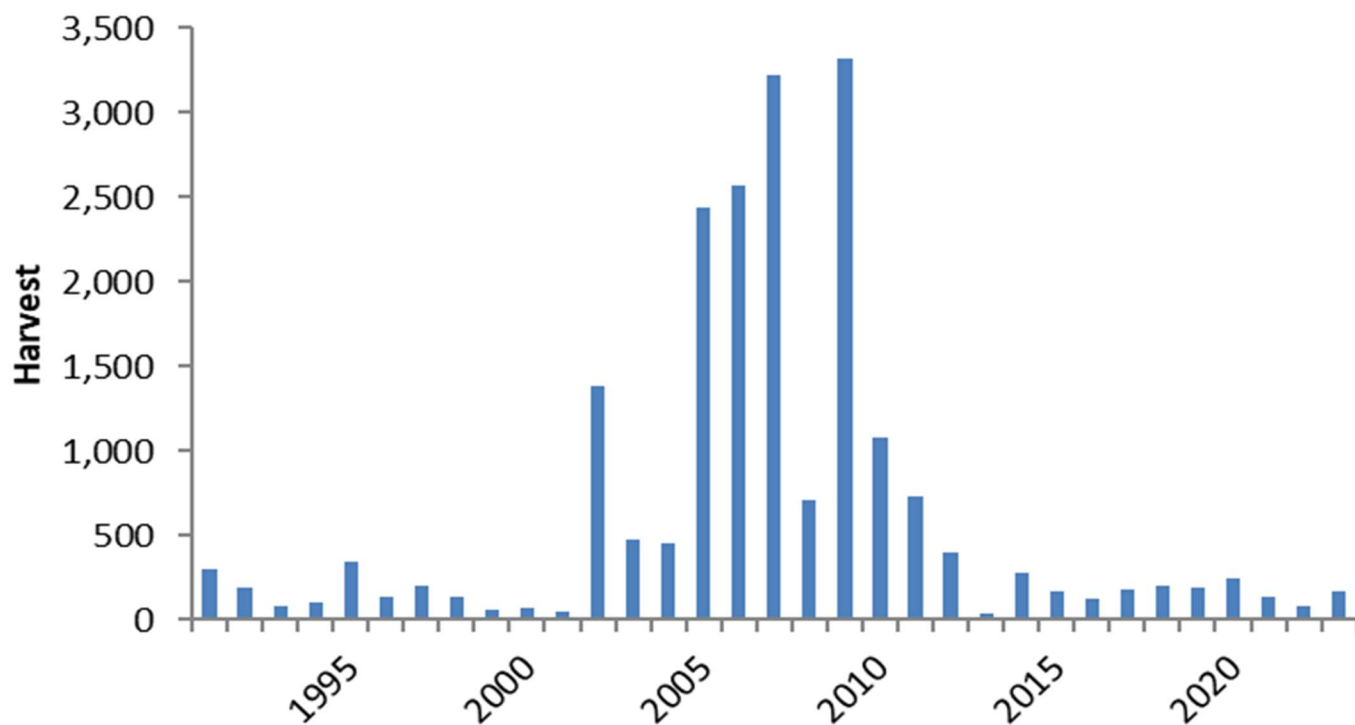
Duck Harvest, 1990-Present



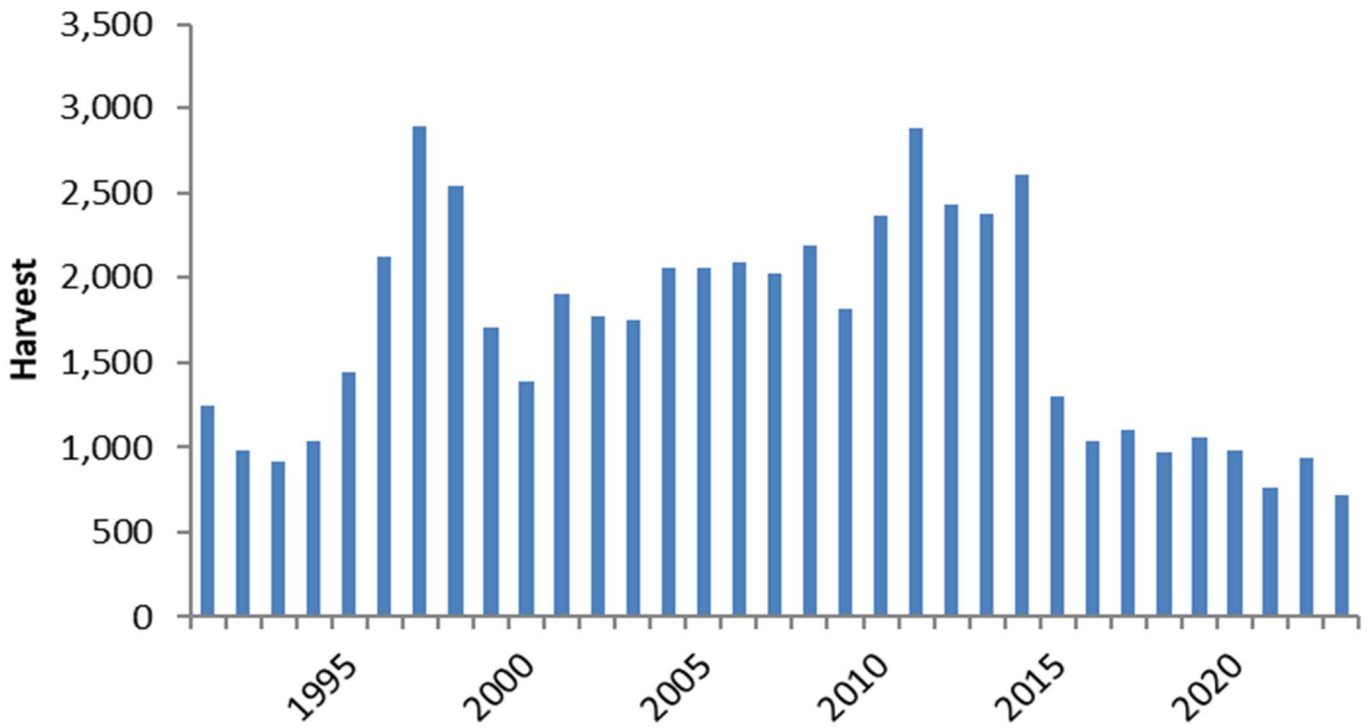
Goose Harvest, 1990-Present



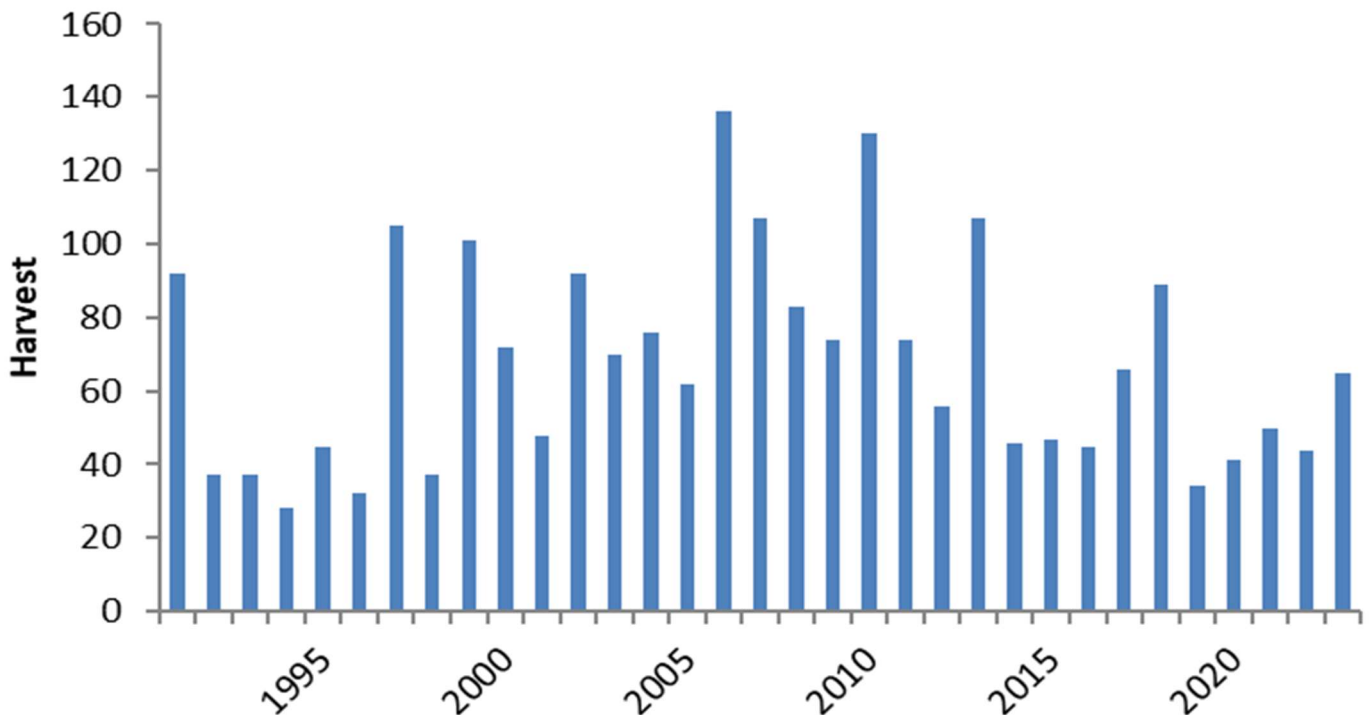
Crow Harvest, 1990-Present



Raccoon Harvest, 1990-Present



Coyote Harvest, 1990-Present



Woodcock Harvest, 1990-Present

